

Pedestrian Lighting

Hard Surfaces
Supports Versatile
Use



Tree-lined Avenue

Colourful Footpath
Elements



Palms to Retain
Sight Lines

Sandstone Boulders



Sandstone Plinth
Seating

Versatile Grass
Surface


Palette + Precedents



CONSTRAINTS

Site is vulnerable to undesirable behaviour due to:

- Limited passive surveillance
- Single path of travel. i.e One entrance and one exit
- No commercial or active frontage onto the laneway




RESPONSE

- Formal design promotes territorial reinforcement
- No tables - can encourage undesirable behaviour at night in vulnerable locations.
- Pedestrian lighting
- Retain sight lines through site with low vegetation or high canopies



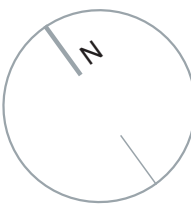
IDENTIFIED USERS

- Destination for nearby residents to go for a walk
- Desination for local families with children for outdoor activities, ride scooters, play on grass etc.
- Through site link for East-West connections
- Link to Bay-to-Bay cycle route on Bridge Road




RESPONSE

- Playful elements and ample seating indicate it's a destination itself as well as a transition space.
- Varied paths and intersecting spaces provide an illusion of width and punctuate the path of travel.
- Range of surfaces for varied uses: Children, bikes, dog walking, thoroughfare.
- Celebrated entrance to invite people into the space.

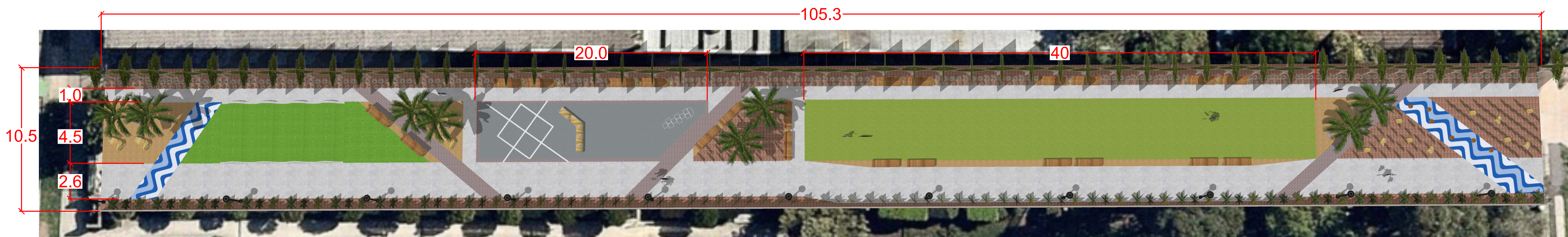




1. Location Plan



2. Existing Site



3. Proposed Site

